


















# NOGENT-le-Roi - Cyclotourisme

## " MARCHEVILLE "

Circuit ref : C090-SO-04  
Distance : 93.0 kms / dénivelé : xxxm

Route	Localité	Kms Part.	Kms Tot.
	<b>NOGENT-le-Roi – Ancienne gare ( Départ )</b> dir <b>Maintenon</b> par la grande route	0.0	
	 A la sortie de <b>Nogent</b> dir. <b>Néron</b>	1.5	<b>1.5</b>
D104	<b>NERON</b> ⇨ ▲▲ ( L : 650m / Maxi : 5% )	5.0	<b>6.5</b>
D104	<b>FEUCHEROLLES</b> ⇨	2.0	<b>8.5</b>
D104	Carrefour D148  ▲▲ ( L : xxxm / Maxi : x% )	2.0	<b>10.5</b>
D148	<b>St CHERON-des-Champs</b> ⇨	2.5	<b>13.0</b>
D148	<b>CHALLET</b> ⇨ dir. <b>Clévilliers</b>	2.5	<b>15.5</b>
D148	<b>CLEVILLIERS</b>  dir. <b>Vérigny</b> Carrefour D121 ⇨	4.0	<b>19.5</b>
D148	<b>GONVILLE</b> ⇨	1.0	<b>20.5</b>
D148	<b>Le LUAT</b> // A l'entrée fourche à 	2.0	<b>22.5</b>
D148	<b>DANGERS</b> ⇨ // Traverser la D939	2.0	<b>24.5</b>
D125.2	<b>GENAINVILLIERS</b> ⇨	2.5	<b>27.0</b>
D125.2	<b>FONTAINE-la-Guyon</b> // Carrefour D24 ⇨ Fourche à la sortie  dir. <b>St Luperce</b>	2.0	<b>29.0</b>
D121.4	Carrefour N23 ⇨ dir. <b>St Luperce</b>	4.0	<b>33.0</b>
D121	<b>St LUPERCE</b>   dir. <b>Serez / Orrouer</b>	1.0	<b>34.0</b>
D121	<b>SEREZ</b> ⇨ dir. <b>Cernay</b> // Carrefour D131 ⇨ dir. <b>Cernay</b>	4.5	<b>38.5</b>
D121	<b>CERNAY</b> 	4.0	<b>42.5</b>
D23	<b>MARCHEVILLE</b> 	2.5	<b>45.0</b>
D129	<b>OLLE</b> ⇨ dir. <b>Chauffours</b>	5.0	<b>50.0</b>
D129	<b>BENNES</b>  dir. <b>St Georges-s-Eure</b>	2.0	<b>52.0</b>
	<b>FORMESLE</b>  dir. <b>St Georges-s-Eure</b>	2.5	<b>54.5</b>
	<b>St GEORGES-s-Eure</b> ⇨ dir. <b>Cintray / St Aubin-des-Bois</b>	2.0	<b>56.5</b>
D123	Carrefour N23 ⇨ dir. <b>Cintray / St Aubin-des-Bois</b>	2.5	<b>59.0</b>
D123	<b>CINTRAY</b> ⇨	1.0	<b>60.0</b>
D123	<b>St AUBIN-des-Bois</b>   dir. <b>Bailleau-l'Evêque</b>	3.0	<b>63.0</b>
D121	<b>BAILLEAU-l'Evêque</b> ⇨	3.0	<b>66.0</b>
D121	<b>SENARMONT</b> ⇨ Fourche 	2.0	<b>68.0</b>
D134.9	<b>FRESNAY-le-Gilmert</b> ⇨	2.0	<b>70.0</b>
D134.9	<b>St GERMAIN-la-Gâtine</b> ⇨ Passer au-dessus N154 Rond-point 	3.0	<b>73.0</b>
D854	Carrefour D26  dir. <b>Nogent-le-Roi</b>	9.5	<b>82.5</b>
D26	<b>ORMOY</b> // Rond-point 2 <sup>ème</sup>  dir. <b>Nogent-le-Roi</b>	4.5	<b>87.0</b>
D26	<b>NOGENT-le-Roi – Maison des associations ( Arrivée )</b>	6.0	<b>93.0</b>