





















# NOGENT-le-Roi - Cyclotourisme

## “ FRIAIZE ”

Circuit ref : C100-SO-06  
Distance : 101.0 kms / dénivelé : xxxm

Route	Localité	Kms Part.	Kms Tot.
	<b>NOGENT-le-Roi – Ancienne gare ( Départ )</b> dir <b>Maintenon</b> par la grande route	0.0	
	 A la sortie de <b>Nogent</b> dir. <b>Néron</b>	1.5	<b>1.5</b>
D104	<b>NERON</b>  ▲▲ ( L : 900m / Maxi : 6% )	5.0	<b>6.5</b>
D136	<b>BOUGLAINVAL</b> ⇨ ▲▲ ( L : xxx / Maxi : x% )	4.5	<b>11.0</b>
D134.9	<b>BERCHERES-la-Maingot</b>  	5.0	<b>16.0</b>
D134	<b>St GERMAIN-la-Gâtine</b> ⇨	2.0	<b>18.0</b>
D134.9	<b>FRESNAY-le-Gilmert</b> ⇨	3.5	<b>21.5</b>
D121.9	<b>BAILLEAU-l'Evêque</b> ⇨ dir. <b>St Aubin-des-Bois</b> Carrefour D939 ⇨	4.0	<b>25.5</b>
D121	<b>St AUBIN-des-Bois</b> // Carrefour D24 	3.0	<b>28.5</b>
D24	<b>FONTAINE-la-Guyon</b> ⇨	4.0	<b>32.5</b>
D24	<b>St ARNOULT-des-Bois</b> 2 <sup>ème</sup> à  dir. <b>Billancelles / Guimonvilliers / Pontgouin</b>	4.0	<b>36.5</b>
D1.5	Carrefour D23 ⇨	2.5	<b>39.0</b>
D1.5	<b>BILLANCELLES</b> 	2.5	<b>41.5</b>
	<b>LANDELLES</b> // Carrefour D920 ⇨ dir. <b>Friaize</b>	3.0	<b>44.5</b>
D345.3	<b>FRIAIZE</b> 	7.0	<b>51.5</b>
D128	Carrefour D103 	2.5	<b>54.0</b>
D103	<b>Le BOULAY</b> 	1.5	<b>55.5</b>
D347.6	Carrefour D920 	3.5	<b>59.0</b>
D920	<b>PONTGOUIN</b>  dir. <b>Le Charmoy-Gontier / Châteauneuf-en-Thymerais</b>	3.5	<b>62.5</b>
D140.7	<b>Le CHARMOY-Gontier</b> 	3.5	<b>66.0</b>
D140.7	Carrefour D24 ⇨	2.5	<b>68.5</b>
D140.7	<b>Le ROUVRAY</b> 	0.5	<b>69.0</b>
D133	<b>FAVIERES</b> ⇨	1.5	<b>70.5</b>
D133	Carrefour D23 ⇨	1.0	<b>71.5</b>
D133	<b>GATELLES</b> 	4.0	<b>75.5</b>
D139	<b>Le MAGE</b> // Carrefour D939 ⇨	1.0	<b>76.5</b>
D139.4	<b>ECUBLE</b> ⇨	2.5	<b>79.0</b>
D134	<b>BILHEUX</b>  	1.0	<b>80.0</b>
D138.2	<b>ACHERES</b> 	4.5	<b>84.5</b>
D26.1	<b>FADAINVILLE</b> ⇨	3.0	<b>87.5</b>
D26.1	<b>Le PEAGE</b> // Carrefour D854  	1.5	<b>89.0</b>
D325.3	<b>BOUCONVILLE</b> ⇨	2.5	<b>91.5</b>
D325.3	<b>ORMOY</b> ⇨	3.5	<b>95.0</b>
D26	<b>NOGENT-le-Roi – Maison des associations ( Arrivée )</b>	6.0	<b>101.0</b>