













# NOGENT-le-Roi - Cyclotourisme
















## “ FONTAINE-la-Guyon ”

Circuit ref : C070-SO-06

Distance : 69.5 kms / dénivelé : xxxm

Route	Localité	Kms Part.	Kms Tot.
	<b>NOGENT-le-Roi – Ancienne gare ( Départ )</b> dir <b>Maintenon</b> par la grande route	0.0	
	 A la sortie de <b>Nogent dir. Néron</b>	1.5	<b>1.5</b>
D104	<b>NERON</b>  ▲▲ ( L : 900m / Maxi : 6% )	5.0	<b>6.5</b>
D136	<b>BOUGLAINVAL</b> ⇨ ▲▲ ( L : xxx / Maxi : x% )	4.5	<b>11.0</b>
D134.9	<b>BERCHERES-la-Maingot</b>  	5.0	<b>16.0</b>
D134	<b>St GERMAIN-la-Gâtine</b> ⇨	2.0	<b>18.0</b>
D134.9	<b>FRESNAY-le-Gilmert</b> ⇨	3.5	<b>21.5</b>
D121.9	<b>BAILLEAU-l'Evêque</b> ⇨ dir. <b>St Aubin-des-Bois</b> Carrefour D939 ⇨	4.0	<b>25.5</b>
D121	<b>St AUBIN-des-Bois</b> // Carrefour D24 	3.0	<b>28.5</b>
D24	<b>FONTAINE-la-Guyon</b> ⇨	4.0	<b>32.5</b>
D24	<b>St ARNOULT-des-Bois</b> 	4.0	<b>36.5</b>
D133	<b>GATELLES</b> 	7.5	<b>44.0</b>
D139	<b>Le MAGE</b> // Carrefour D939 ⇨	1.0	<b>45.0</b>
D139.4	<b>ECUBLE</b> ⇨	2.5	<b>47.5</b>
D134	<b>BILHEUX</b>  	1.0	<b>48.5</b>
D138.2	<b>ACHERES</b> 	4.5	<b>53.0</b>
D26.1	<b>FADAINVILLE</b> ⇨	3.0	<b>56.0</b>
D26.1	<b>Le PEAGE</b> // Carrefour D854  	1.5	<b>57.5</b>
D325.3	<b>BOUCONVILLE</b> ⇨	2.5	<b>60.0</b>
D325.3	<b>ORMOY</b> ⇨	3.5	<b>63.5</b>
D26	<b>NOGENT-le-Roi – Maison des associations ( Arrivée )</b>	6.0	<b>69.5</b>

# NOGENT-le-Roi - Cyclotourisme

Route	Localité	Kms Part.	Kms Tot.
	<b>NOGENT-le-Roi – Ancienne gare ( Départ )</b> dir <b>Maintenon</b> par la grande route	0.0	
	 A la sortie de <b>Nogent</b> dir. <b>Néron</b>	1.5	<b>1.5</b>
D104	<b>NERON</b>  ▲▲ ( L : 900m / Maxi : 6% )	5.0	<b>6.5</b>
D136	<b>BOUGLAINVAL</b> ⇨ ▲▲ ( L : xxx / Maxi : x% )	4.5	<b>10.5</b>
D134.9	<b>BERCHERES-la-Maingot</b>  	5.0	<b>15.5</b>
D134	<b>St GERMAIN-la-Gâtine</b> ⇨	2.0	<b>17.5</b>
D134.9	<b>FRESNAY-le-Gilmert</b> ⇨	3.5	<b>21.0</b>
D121.9	<b>BAILLEAU-l'Evêque</b> ⇨ dir. <b>St Aubin-des-Bois</b> Carrefour D939 ⇨	4.0	<b>25.0</b>
D121	<b>St AUBIN-des-Bois</b> // Carrefour D24 	3.0	<b>28.0</b>
D24	<b>FONTAINE-la-Guyon</b> ⇨	4.0	<b>32.0</b>
D24	<b>St ARNOULT-des-Bois</b>	4.0	<b>36.0</b>
	2 <sup>ème</sup> à  dir. <b>Billancelles / Guimouvilliers / Pontgouin</b>		
D1.5	Carrefour D23 ⇨	2.5	<b>38.5</b>
D1.5	<b>BILLANCELLES</b> 	2.5	<b>41.0</b>
D125	<b>Le CHARMOY-Gontier</b> 	3.0	<b>44.0</b>
D140.7	Carrefour D24 ⇨	2.5	<b>46.5</b>
D140.7	<b>Le ROUVRAY</b> 	0.5	<b>47.0</b>
D133	<b>FAVIERES</b> ⇨	1.5	<b>48.5</b>
D133	Carrefour D23 ⇨	1.0	<b>49.5</b>
D133	<b>GATELLES</b> 	4.0	<b>53.5</b>
D139	<b>Le MAGE</b> // Carrefour D939 ⇨	1.0	<b>54.5</b>
D139.4	<b>ECUBLE</b> ⇨	2.5	<b>57.0</b>
D134	<b>BILHEUX</b>  	1.0	<b>58.0</b>
D138.2	<b>ACHERES</b> 	4.5	<b>62.5</b>
D26.1	<b>FADAINVILLE</b> ⇨	3.0	<b>65.5</b>
D26.1	<b>Le PEAGE</b> // Carrefour D854  	1.5	<b>67.0</b>
D325.3	<b>BOUCONVILLE</b> ⇨	2.5	<b>69.5</b>
D325.3	<b>ORMOY</b> ⇨	3.5	<b>73.0</b>
D26	<b>NOGENT-le-Roi – Maison des associations ( Arrivée )</b>	6.0	<b>79.0</b>